



ཀྲུལ་ཡོངས་ཚུ་དབྱུང་དང་གནས་གཤིས་རིག་པའི་ལྷན་ཁག།  
NATIONAL CENTRE FOR HYDROLOGY AND METEOROLOGY  
THIMPHU: BHUTAN  
“Centre of Excellence in Hydrology, Meteorology and Cryosphere Science and Services”

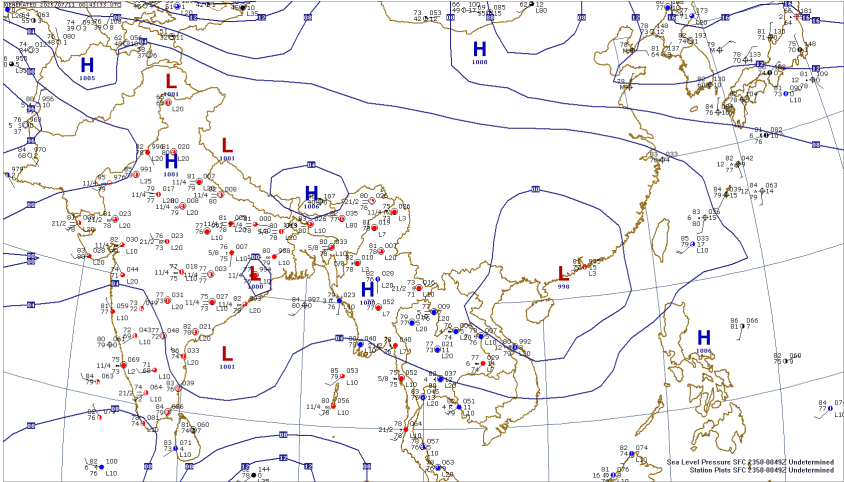
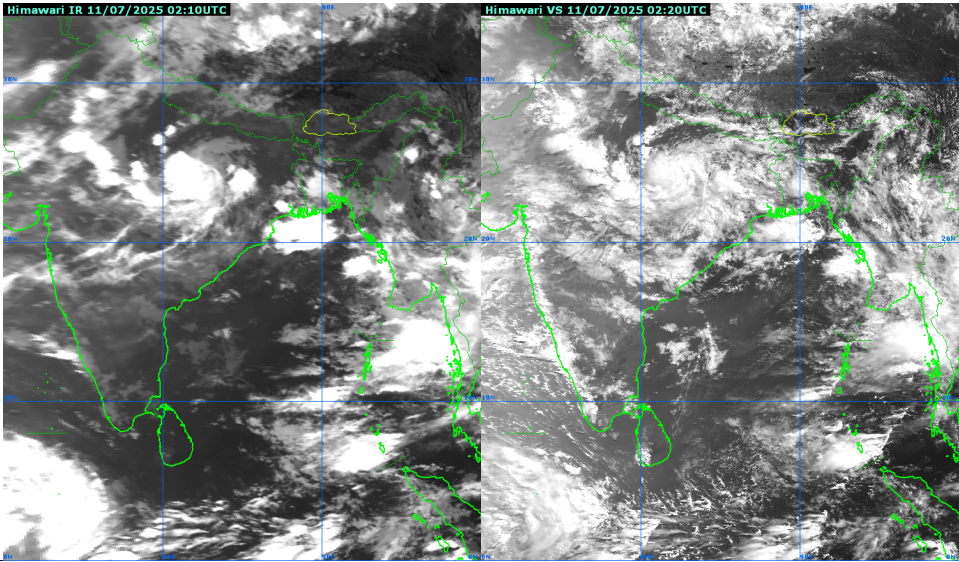


Weather Analysis and Report

Date and time of issue: 11 July 2025, 10:00 AM

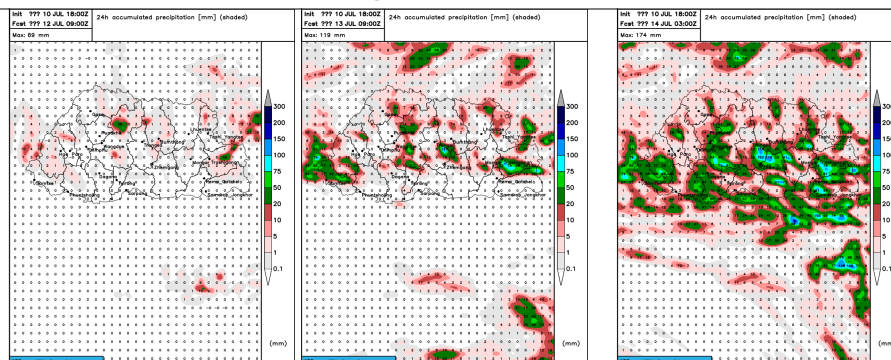
Region	Forecast Point	12 July	13 July	14 July
		Saturday	Sunday	Monday
Northern	Gasa	Mostly cloudy	Mostly cloudy with light rain	Mostly cloudy with light rain
	Laya	Mostly cloudy	Mostly cloudy with light rain	Mostly cloudy with light rain
Western	Thimphu	Partly cloudy with light rain	Partly cloudy with light rain	Mostly cloudy with light rain
	Paro	Partly cloudy with light rain	Partly cloudy with light rain	Mostly cloudy with light rain
	Haa	Partly cloudy with light rain	Mostly cloudy with light rain	Mostly cloudy with light rain
	Wangdue Phodrang	Partly cloudy with light rain	Mostly cloudy with light rain	Mostly cloudy with light rain
	Phobjikha	Mostly cloudy with light rain	Mostly cloudy with light rain	Mostly cloudy with light rain
	Punakha	Partly cloudy	Mostly cloudy with light rain	Partly cloudy with light rain
Southern	Samtse	Mostly cloudy with light rain	Mostly cloudy with light rain	Mostly cloudy with moderate rain
	Phuentsholing	Mostly cloudy with light rain	Mostly cloudy with light rain	Mostly cloudy with moderate rain
	Sarpang	Mostly cloudy	Mostly cloudy with light rain	Mostly cloudy with moderate rain
	Pema Gatshel	Mostly cloudy with light rain	Mostly cloudy with moderate rain	Mostly cloudy with light rain
	Deothang	Mostly cloudy with light rain	Mostly cloudy with light rain	Mostly cloudy with light rain
Eastern	Mongar	Mostly cloudy with light rain	Mostly cloudy with light rain	Mostly cloudy with light rain
	Kanglung	Mostly cloudy with light rain	Mostly cloudy with light rain	Mostly cloudy with light rain
	TrashiYangtse	Mostly cloudy with light rain	Mostly cloudy with light rain	Mostly cloudy with light rain
	Lhuntse	Mostly cloudy with light rain	Mostly cloudy with light rain	Mostly cloudy with light rain
Central	Trongsa	Mostly cloudy	Partly cloudy with light rain	Mostly cloudy with light rain
	Langthil	Partly cloudy	Partly cloudy with light rain	Mostly cloudy with light rain
	Bumthang	Partly cloudy	Partly cloudy with light rain	Mostly cloudy with light rain
	Dagana	Partly cloudy with light rain	Mostly cloudy with light rain	Mostly cloudy with light rain
	Zhemgang	Partly cloudy with light rain	Partly cloudy with light rain	Mostly cloudy with light rain
	Tsirang	Mostly cloudy	Mostly cloudy with light rain	Mostly cloudy with light rain

## Weather Observation and Analysis

1. Meteorological Observing Stations	<p>Yesterday, stations across the country observed mostly cloudy weather with light rainfall and moderate to heavy rainfall in a few places. The highest rainfall recorded was 30.2mm at Phuntsholing meteorological station during the past 24 hours.</p>
2. Surface Charts	<p>The surface Chart shows a high pressure system over the country.</p>  <p style="text-align: center;"><i>Figure: Weather charted updated 00:00 UTC, 11th July 2025</i></p>
3. Satellite Images	<p>The satellite picture shows low scattered clouds over the country.</p>  <p style="text-align: center;"><i>Figure: Infrared Channel (IR) left and Visible channel (VS) right updated on 11th July 2025</i></p>
4. Indian Meteorological Department (IMD)	<p><b>11th July 2025:-</b>Heavy Rainfall likely at isolated places over Himachal Pradesh.  <b>12th-16th July 2025:-</b>Heavy Rainfall likely at isolated places over Arunachal Pradesh, Himachal Pradesh, Assam and Meghalaya.  <b>10th-14th July 2025:-</b>Thunderstorm accompanied with lightning likely over Gangetic west Bengal, Arunachal Pradesh, Assam and Meghalaya.</p>

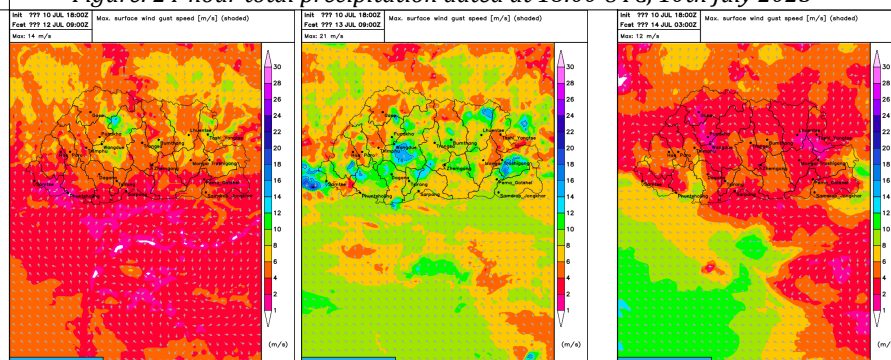
## Weather Research and Forecasting Model

Precipitation: Mostly cloudy to cloudy weather with light rain is expected over the country during the next 3 days.



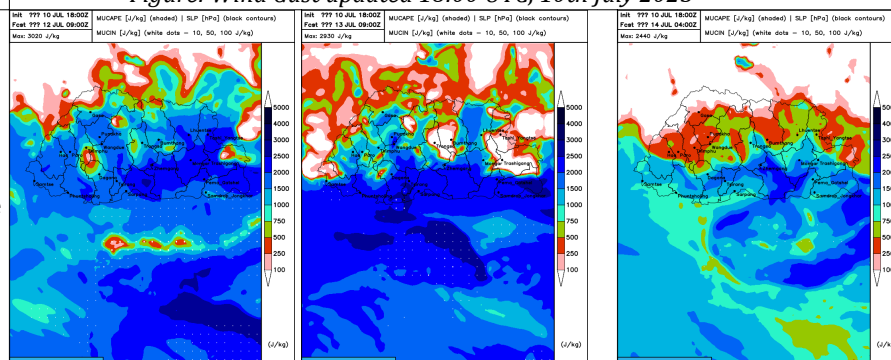
*Figure: 24-hour total precipitation dated at 18:00 UTC, 10th July 2025*

Wind :No severe wind gusts likely over the country during the next 3 days.



*Figure: Wind Gust updated 18:00 UTC, 10th July 2025*

Thunderstorms: Thunderstorms are likely over most places of the country during the next 2 days.



*Figure: Mucape updated at 18:00 UTC, 10th July 2025*

Tel: +975 02 33 5578/+975 77452632, Toll free: 1030 (for landlines and b-mobile users)  
Web site: [www.nchm.gov.bt](http://www.nchm.gov.bt), Email: [wfcr@nchm.gov.bt](mailto:wfcr@nchm.gov.bt). Post Box: 207, Thimphu: Bhutan