




ལྷོ་ཡུལ་རྒྱ་མཚོ་དང་གནས་གཤིས་རིག་པའི་ལྷན་ཁག་
NATIONAL CENTRE FOR HYDROLOGY AND METEOROLOGY
THIMPHU: BHUTAN
“Centre of Excellence in Hydrology, Meteorology and Cryosphere Science and Services”

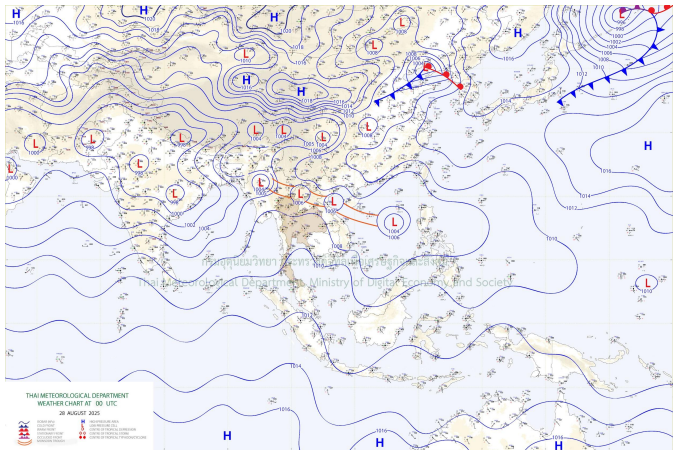
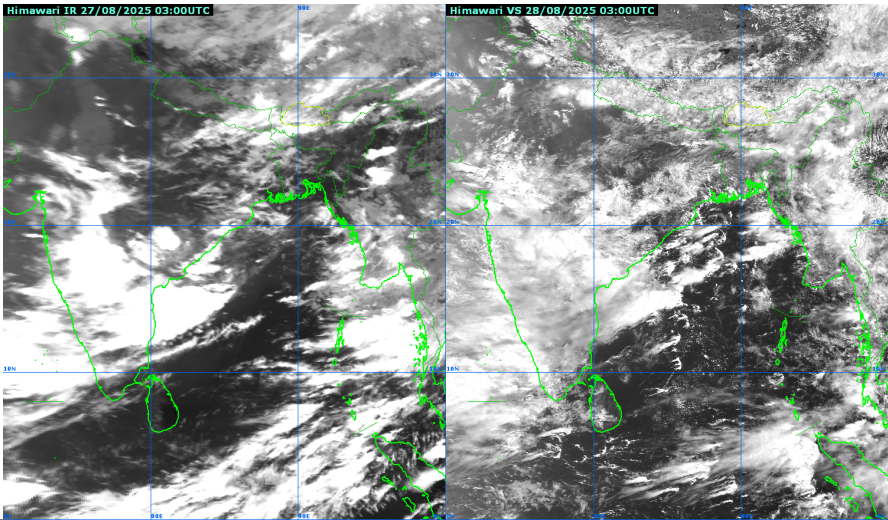


Weather Analysis and Report

Date and time of issue: 28 August 2025, 10:00 AM

Region	Forecast Point	29 August	30 August	31 August
		Friday	Saturday	Sunday
Northern	Gasa	Cloudy with moderate rain	Mostly cloudy with light rain	Mostly cloudy with light rain
	Laya	Cloudy with light rain	Cloudy with light rain	Mostly cloudy with light rain
Western	Thimphu	Cloudy with light rain	Mostly cloudy with light rain	Mostly cloudy with light rain
	Paro	Cloudy with light rain	Mostly cloudy with light rain	Mostly cloudy with light rain
	Haa	Cloudy with light rain	Mostly cloudy with light rain	Mostly cloudy with light rain
	Wangdue Phodrang	Cloudy with light rain	Mostly cloudy with light rain	Mostly cloudy with light rain
	Phobjikha	Cloudy with moderate rain	Mostly cloudy with light rain	Cloudy with light rain
	Punakha	Cloudy with light rain	Mostly cloudy with light rain	Mostly cloudy with light rain
Southern	Samtse	Cloudy with moderate rain	Cloudy with light rain	Cloudy with light rain
	Phuentsholing	Cloudy with moderate rain	Cloudy with light rain	Mostly cloudy with light rain
	Sarpang	Cloudy with light rain	Cloudy with light rain	Mostly cloudy with light rain
	Pema Gatshel	Cloudy with light rain	Cloudy with light rain	Mostly cloudy with light rain
	Deothang	Cloudy with light rain	Cloudy with light rain	Mostly cloudy with light rain
Eastern	Mongar	Cloudy with light rain	Mostly cloudy with light rain	Mostly cloudy with light rain
	Kanglung	Cloudy with light rain	Mostly cloudy with light rain	Mostly cloudy with light rain
	TrashiYangtse	Cloudy with light rain	Mostly cloudy with light rain	Mostly cloudy with light rain
	Lhuntse	Cloudy with light rain	Mostly cloudy with light rain	Cloudy with light rain
Central	Trongsa	Cloudy with light rain	Mostly cloudy with light rain	Cloudy with light rain
	Langthil	Cloudy with light rain	Mostly cloudy with light rain	Mostly cloudy with light rain
	Bumthang	Cloudy with light rain	Cloudy with light rain	Cloudy with light rain
	Dagana	Cloudy with moderate rain	Cloudy with light rain	Mostly cloudy with light rain
	Zhemgang	Cloudy with light rain	Cloudy with light rain	Cloudy with light rain
	Tsirang	Cloudy with light rain	Cloudy with light rain	Mostly cloudy with light rain

Weather Observation and Analysis

1. Meteorological Observing Stations	<p>Yesterday, stations across the country observed mostly cloudy to cloudy weather with light to moderate rainfall while a few station have experienced heavy rainfall. The highest rainfall recorded was 99mm at Sibsu meteorological station under Samtse Dzongkhag during the past 24 hours.</p> <p><i>Note: A rainfall accumulation of 99mm is classified as heavy rainfall for Samtse Dzongkhag.</i></p>
2. Surface Charts	<p style="text-align: center;">The surface Chart shows the low pressure system over the country.</p>  <p style="text-align: center;"><i>Figure: Weather charted updated at 00 UTC ,28th August 2025 ThaiMet</i></p>
3. Satellite Images	<p style="text-align: center;">The satellite picture shows scattered medium & low clouds over the country.</p>  <p style="text-align: center;"><i>Figure: Infrared Channel (IR) left and Visible channel (VS) right updated on 28th August 2025</i></p>
4. Indian Meteorological Department (IMD)	<p>28 - 31 August 2025: Heavy Rainfall likely at isolated places over Assam, Meghalaya, Arunachal Pradesh, Sub Himalayan West Bengal & Sikkim.</p> <p>28 - 30 August 2025: Thunderstorm accompanied with lightning very likely at isolated places over Assam, Meghalaya, Sub-Himalayan West Bengal & Sikkim.</p> <p>Meteorological Analysis;</p> <ul style="list-style-type: none"> - The monsoon trough now passes through Bikaner, Guna, Jabalpur, the centre of Well Marked low-pressure area over south Odisha & adjoining Chhattisgarh and thence to east-east-southeastwards to east central Bay of Bengal

Weather Research and Forecasting Model

Precipitation: Mostly cloudy to cloudy weather with light to moderate rain is expected over the country during the next 3 days.

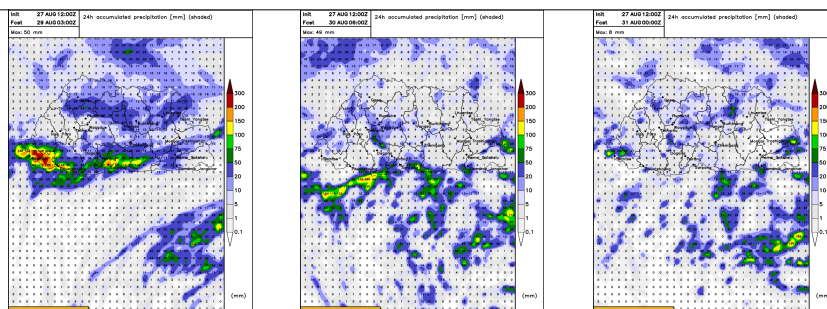


Figure: 24-hour total precipitation dated at 12:00 UTC, 27th August 2025

Wind :No severe wind gusts over the country during the next 3 days.

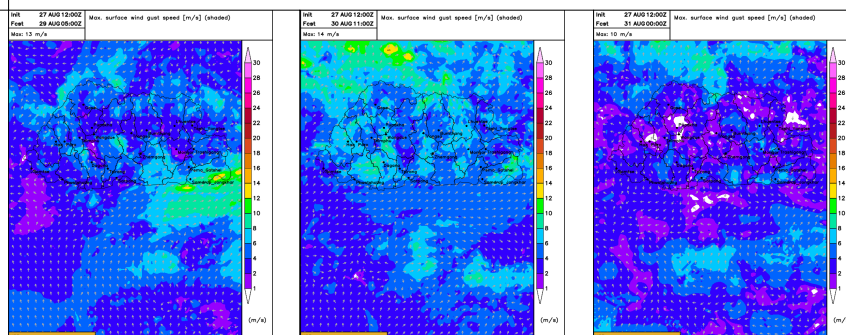


Figure: Wind Gust updated at 12:00 UTC, 27th August 2025

Thunderstorms: Thunderstorms are likely over isolated places of the country during the next 3 days.

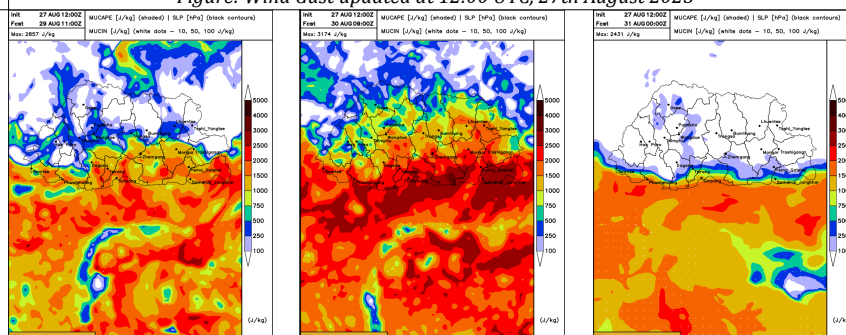


Figure: Mucape updated at 12:00 UTC, 27th August 2025

Tel: +975 02 33 5578/+975 77452632, Toll free: 1030 (for landlines and b-mobile users)
Web site: www.nchm.gov.bt, Email: wfc@nchm.gov.bt, Post Box: 207, Thimphu: Bhutan