



**ལྷོ་ཡེངས་ཁྱུ་དབྱེད་དང་གནས་གཤིས་རིག་པའི་རྩྭ་བ།**  
**NATIONAL CENTRE FOR HYDROLOGY AND METEOROLOGY**  
THIMPHU: BHUTAN  
“Centre of Excellence in Hydrology, Meteorology and Cryosphere Science and Services”

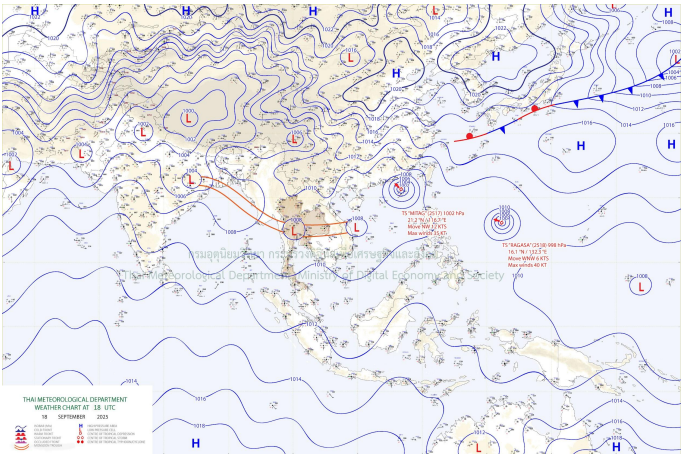



**Weather Analysis and Report**

**Date and time of issue: 19 September 2025, 10:00 AM**

Region	Forecast Point	20 September	21 September	22 September
		Saturday	Sunday	Monday
Northern	Gasa	Mostly cloudy with light rain	Mostly cloudy with light rain	Mostly cloudy
	Laya	Mostly cloudy with light rain	Mostly cloudy with light rain	Mostly cloudy with light rain
Western	Thimphu	Mostly cloudy with light rain	Mostly cloudy with light rain	Mostly cloudy
	Paro	Mostly cloudy with light rain	Mostly cloudy with light rain	Mostly cloudy with light rain
	Haa	Mostly cloudy with light rain	Mostly cloudy with light rain	Cloudy with light rain
	Wangdue Phodrang	Mostly cloudy with light rain	Mostly cloudy with light rain	Mostly cloudy
	Phobjikha	Mostly cloudy with light rain	Mostly cloudy with light rain	Mostly cloudy with light rain
	Punakha	Mostly cloudy with light rain	Mostly cloudy with light rain	Mostly cloudy
Southern	Samtse	Mostly cloudy with light rain	Cloudy with light rain	Mostly cloudy with light rain
	Phuentsholing	Mostly cloudy with light rain	Cloudy with light rain	Mostly cloudy with light rain
	Sarpang	Mostly cloudy with light rain	Cloudy with light rain	Cloudy with light rain
	Pema Gatshel	Mostly cloudy with light rain	Cloudy with light rain	Cloudy with light rain
	Deothang	Mostly cloudy with light rain	Mostly cloudy with moderate rain	Cloudy with light rain
Eastern	Mongar	Mostly cloudy with light rain	Mostly cloudy with light rain	Mostly cloudy with light rain
	Kanglung	Mostly cloudy with light rain	Mostly cloudy with light rain	Mostly cloudy with light rain
	Trashiyangtse	Mostly cloudy with light rain	Mostly cloudy with light rain	Mostly cloudy with light rain
	Lhuntse	Mostly cloudy with light rain	Mostly cloudy with light rain	Mostly cloudy with light rain
Central	Trongsa	Mostly cloudy with light rain	Mostly cloudy with light rain	Mostly cloudy with light rain
	Langthil	Mostly cloudy with light rain	Mostly cloudy with light rain	Mostly cloudy with light rain
	Bumthang	Mostly cloudy with light rain	Mostly cloudy with light rain	Cloudy with light rain
	Dagana	Mostly cloudy with light rain	Mostly cloudy with light rain	Mostly cloudy with light rain
	Zhemgang	Mostly cloudy with light rain	Mostly cloudy with light rain	Mostly cloudy with light rain
	Tsirang	Mostly cloudy with light rain	Mostly cloudy with light rain	Mostly cloudy with light rain

## Weather Observation and Analysis

1. Meteorological Observing Stations	<p>Yesterday, stations across the country observed mostly cloudy to cloudy weather with light to moderate rainfall while few station experienced heavy rainfall. The highest rainfall recorded was 112.3mm at Phuntsholing meteorology station under Chhukha Dzongkhag during the past 24 hours.</p> <p><i>Note: A rainfall accumulation of 112.3mm is classified as heavy rainfall for Phuntsholing meteorological station.</i></p>
2. Surface Charts	<p>The surface Chart shows the low pressure system over the country.</p>  <p style="text-align: center;"><i>Figure: Weather chart updated at 18 UTC, 18th September 2025 ThaiMet</i></p>
3. Satellite Images	<p>The satellite image shows low clouds over the country.</p>  <p style="text-align: center;"><i>Figure: Infrared Channel (IR) left and Visible channel (VS) right updated on 19th September 2025</i></p>
4. Indian Meteorological Department (IMD)	<p><b>19th -22nd September 2025:</b> Heavy to Very Heavy Rainfall very likely at isolated places over Sub Himalayan, West Bengal &amp; Sikkim, Assam &amp; Meghalaya.</p> <p><b>19th- 25th September 2025:</b> Heavy rainfall very likely at isolated places over Arunachal Pradesh, Assam &amp; Meghalaya.</p> <p><b>19th - 21st September 2025:</b> Thunderstorm accompanied with lightning very likely at isolated places over Arunachal Pradesh, Gangetic West Bengal, Assam and Meghalaya.</p> <p><b>Meteorological Analysis;</b></p> <p>-The upper air cyclonic circulation over northeast Assam &amp; neighbourhood at 0.9 km above mean sea level persists.</p>

## Weather Research and Forecasting Model

Precipitation: Mostly cloudy to cloudy weather with light rain is expected over the country during the next 3 days.

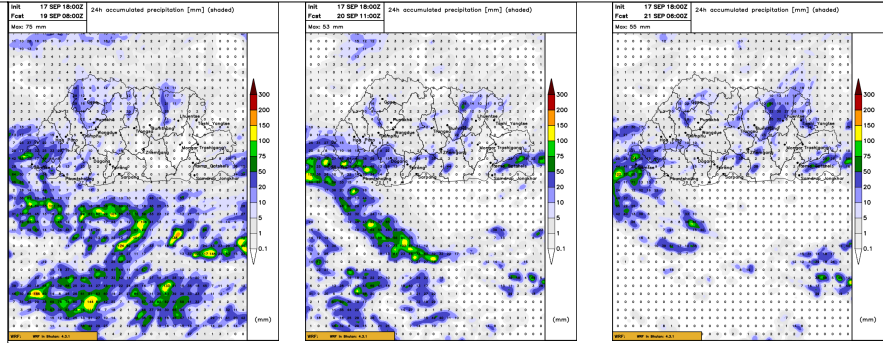


Figure: 24-hour total precipitation dated at 00:00 UTC, 17th September 2025

Wind : No servere wind gust likely over the country during the next 3 days.

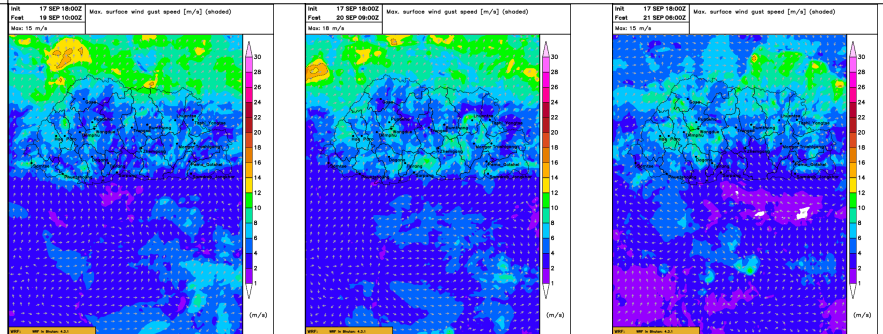


Figure: Wind Gust updated at 00:00 UTC, 17th September 2025

Thunderstorms: Thunderstorms are very likely over isolated places of the country during the next 3 days.

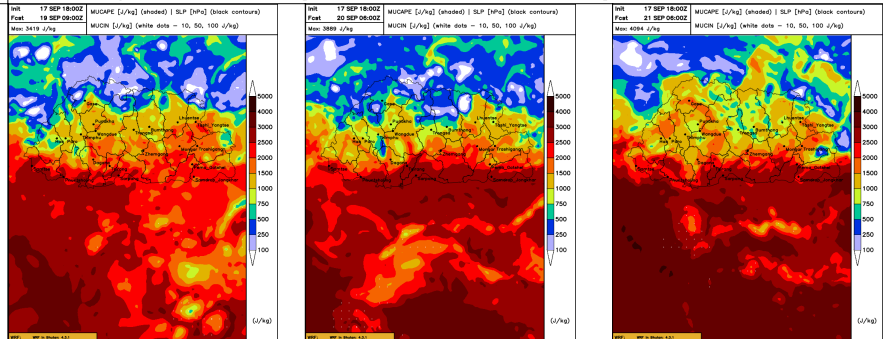


Figure: Mucape updated at 00:00 UTC, 17th September 2025

Tel: +975 02 33 5578/+975 77452632, Toll free: 1030 (for landlines and b-mobile users)  
Web site: [www.nchm.gov.bt](http://www.nchm.gov.bt), Email: [wfc@nchm.gov.bt](mailto:wfc@nchm.gov.bt), Post Box: 207, Thimphu: Bhutan