



རྒྱལ་ཡོངས་ཚུ་དབྱེད་དང་གནམ་གཤིས་རིག་པའི་ལྷན་ཁག
NATIONAL CENTRE FOR HYDROLOGY AND METEOROLOGY
 THIMPHU: BHUTAN



“Centre of Excellence in Hydrology, Meteorology and Cryosphere Science and Services”

Date and time of issue: 26 April 2026, 10:00 AM

Weather Forecast Summary

27 - 29 April: Mostly cloudy to cloudy weather with light to moderate rainfall is expected across the country during the next three days.

Thunderstorms with lightning and gusty winds very likely over the country during this period .

Region	Forecast Point	27 April	28 April	29 April
		Monday	Tuesday	Wednesday
Northern	Gasa	Mostly cloudy with light rain	Mostly cloudy with light rain	Mostly cloudy with light rain
	Laya	Mostly cloudy with light rain	Mostly cloudy with light rain	Mostly cloudy with light rain
Western	Thimphu	Mostly cloudy	Mostly cloudy with light rain	Cloudy with light rain
	Paro	Mostly cloudy	Mostly cloudy with light rain	Cloudy with light rain
	Haa	Mostly cloudy	Mostly cloudy with light rain	Cloudy with light rain
	Wangdue Phodrang	Mostly cloudy	Mostly cloudy with light rain	Mostly cloudy with light rain
	Phobjikha	Mostly cloudy	Mostly cloudy with light rain	Cloudy with light rain
	Punakha	Mostly cloudy	Mostly cloudy with light rain	Mostly cloudy with light rain
Southern	Samtse	Cloudy with light rain	Cloudy with moderate rain	Cloudy with light rain
	Phuentsholing	Cloudy with light rain	Cloudy with light rain	Cloudy with moderate rain
	Sarpang	Cloudy with light rain	Cloudy with light rain	Cloudy with moderate rain
	Pema Gatshel	Cloudy with light rain	Cloudy with light rain	Cloudy with moderate rain
	Deothang	Cloudy with light rain	Cloudy with light rain	Cloudy with moderate rain
Eastern	Mongar	Cloudy with light rain	Cloudy with light rain	Cloudy with moderate rain
	Kanglung	Cloudy with light rain	Cloudy with light rain	Cloudy with moderate rain
	Trashiyangtse	Mostly cloudy with light rain	Cloudy with light rain	Cloudy with light rain
	Lhuntse	Mostly cloudy with light rain	Cloudy with light rain	Cloudy with moderate rain
Central	Trongsa	Mostly cloudy with light rain	Mostly cloudy with light rain	Cloudy with light rain
	Langthil	Mostly cloudy with light rain	Mostly cloudy with light rain	Cloudy with light rain
	Bumthang	Mostly cloudy with light rain	Mostly cloudy with light rain	Cloudy with light rain
	Dagana	Mostly cloudy with light rain	Mostly cloudy with light rain	Cloudy with moderate rain
	Zhemgang	Mostly cloudy with light rain	Cloudy with light rain	Cloudy with moderate rain
	Tsirang	Mostly cloudy with light rain	Mostly cloudy with light rain	Cloudy with moderate rain

Weather Observation and Analysis

1. Meteorological observing stations

Yesterday, stations over the country observed mostly cloudy weather, with light to moderate rainfall at a few stations. The highest rainfall recorded was 51.5mm at Phuentsholing meteorological station under Chukha Dzongkhag during the past 24 hours.
Note: A rainfall accumulation of 51.5 mm is classified as moderate rainfall for Phuentsholing meteorological station.

2. Surface Charts

The surface chart shows low pressure system over the country.

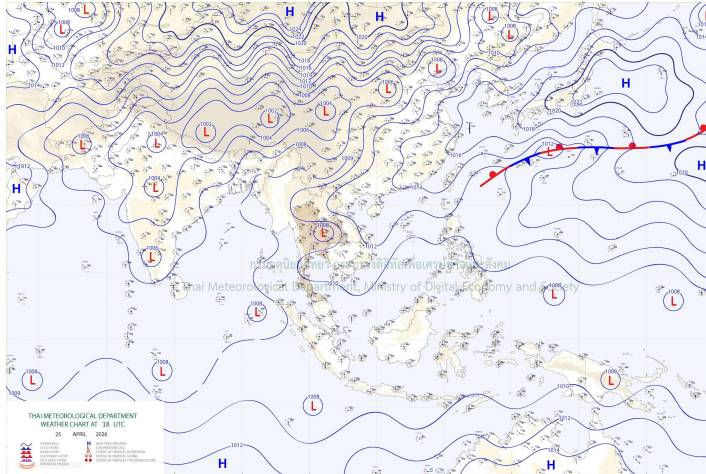


Figure: Weather chart updated at 18 UTC, 25 April 2026 ThaiMet

3. Satellite Images

The satellite images shows scattered clouds over the country.

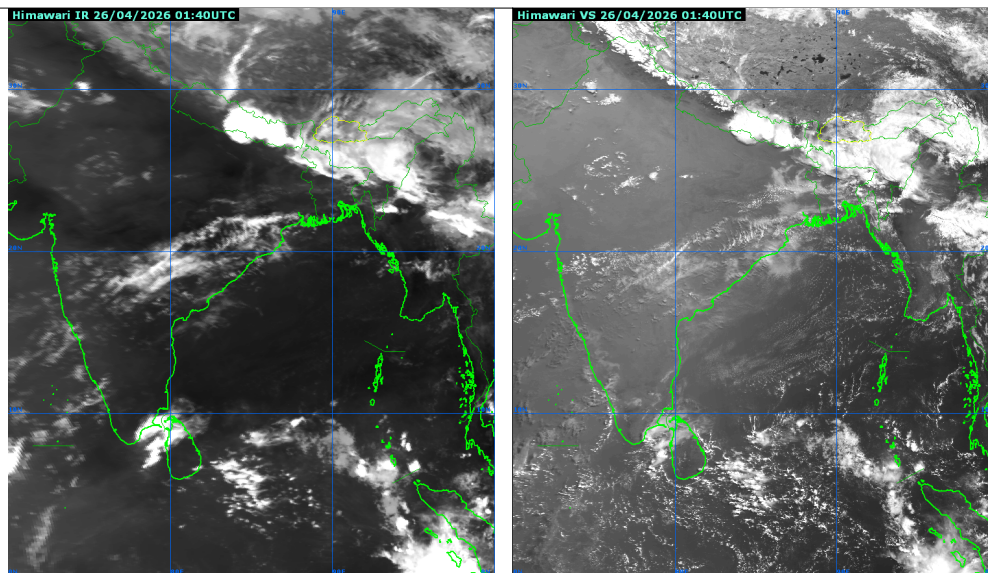


Figure: Infrared Channel (IR) left and Visible channel (VS) right updated on 26 April 2026 (INSAT-3D/3DR-Imager)

4. Indian Meteorological Department (IMD)

26 April-02 May:Heavy Rainfall very likely at isolated places over Arunachal Pradesh,Assam & Meghalaya and Sub-himalayan West Bengal & Sikkim.

27 April-02 May:Heavy to very heavy Rainfall very likely at isolated places over Arunachal Pradesh, Assam & Meghalaya.

26 April-02 May:Thunderstorm accompanied with lightning & gusty winds very likely at isolated places over Arunachal Pradesh, Assam, Meghalaya,Sub-Himalayan West Bengal and Sikkim.

Meteorological Analysis;

* The Western Disturbance as a trough in middle tropospheric westerlies with its axis at 5.8 km above mean sea level now runs roughly along Long. 78°E to the north of Lat. 32°N.

* Subtropical westerly Jet Stream with core winds of the order of 70-80 knots at 12.6 km above mean sea level continues to prevails over East & Northeast India.

Weather Research and Forecasting Model

Precipitation: Mostly cloudy to cloudy weather with light to moderate rain is expected over the country during the next three days.

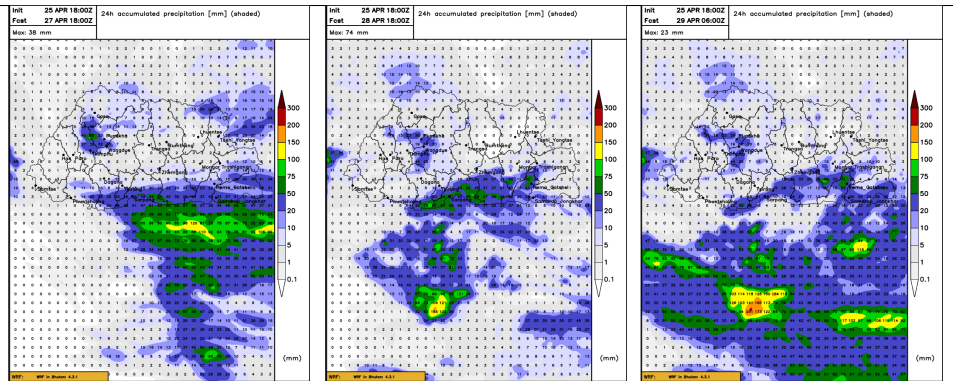


Figure: 24-hour total precipitation dated at 18 UTC, 25 April 2026

Wind : Wind gusts likely over isolated places of the country during the next three days.

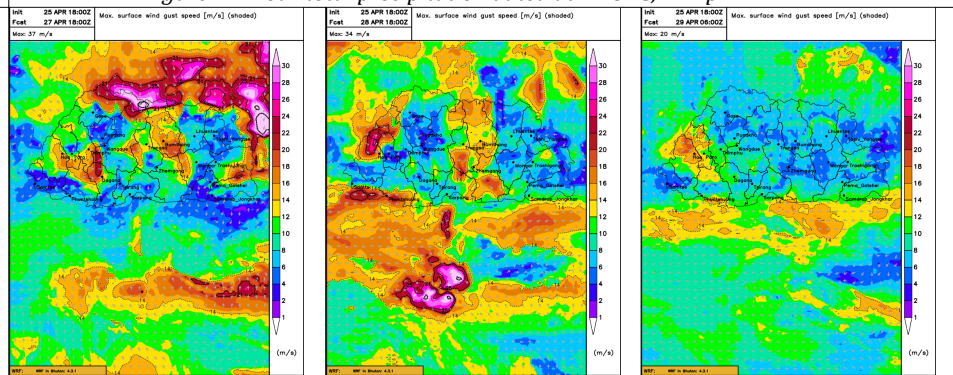


Figure: Wind Gust updated at 18 UTC, 25 April 2026

Thunderstorms: Thunderstorms with lightning likely over the isolated places of the country during the next three days.

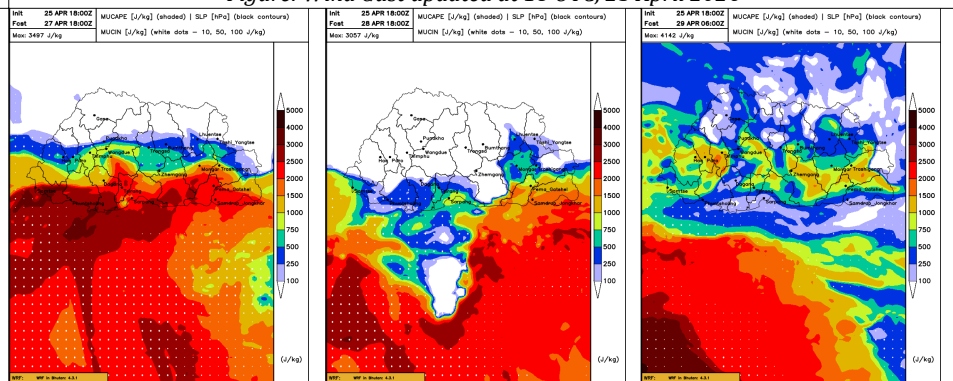


Figure: Mucape updated at 18 UTC, 25 April 2026

