



རྒྱལ་ཡོངས་ཚུད་ཕུད་དང་གནམ་གཤིས་རིག་པའི་རྩེ་བ།  
**NATIONAL CENTRE FOR HYDROLOGY AND METEOROLOGY**  
 THIMPHU: BHUTAN  
*"Centre of Excellence in Hydrology, Meteorology and Cryosphere Science and Services"*



**Date and time of issue: 13 June 2026, 10:00 AM**

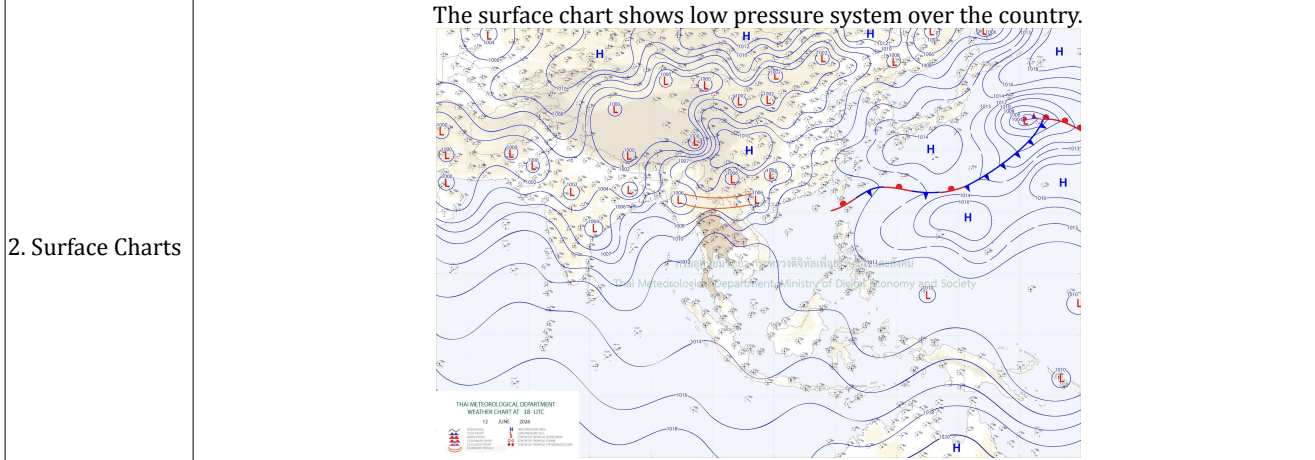
**Weather Forecast Summary**

**14 - 16 June 2026:** Mostly cloudy to cloudy weather with light rainfall is expected across the country during the evening/night hours. Moderate rainfall is likely at isolated places over the next three days. Isolated thunderstorms accompanied by lightning are also expected during this period.


Region	Forecast Point	14 June	15 June	16 June
		Sunday	Monday	Tuesday
Northern	Gasa	Mostly cloudy with light rain	Mostly cloudy with light rain	Mostly cloudy with light rain
	Laya	Mostly cloudy with light rain	Mostly cloudy with light rain	Mostly cloudy with light rain
Western	Thimphu	Mostly cloudy with light rain	Mostly cloudy with light rain	Mostly cloudy with light rain
	Paro	Mostly cloudy with light rain	Mostly cloudy with light rain	Mostly cloudy with light rain
	Haa	Mostly cloudy with light rain	Mostly cloudy with light rain	Mostly cloudy with light rain
	Wangdue Phodrang	Mostly cloudy with light rain	Mostly cloudy with light rain	Mostly cloudy with light rain
	Phobjikha	Mostly cloudy with light rain	Mostly cloudy with light rain	Mostly cloudy with light rain
	Punakha	Mostly cloudy with light rain	Mostly cloudy with light rain	Mostly cloudy with light rain
Southern	Samtse	Cloudy with moderate rain	Cloudy with moderate rain	Cloudy with light rain
	Phuentsholing	Cloudy with moderate rain	Cloudy with moderate rain	Cloudy with light rain
	Sarpang	Cloudy with light rain	Cloudy with moderate rain	Cloudy with light rain
	Pema Gatshel	Mostly cloudy with light rain	Mostly cloudy with light rain	Cloudy with light rain
	Deothang	Mostly cloudy with light rain	Cloudy with light rain	Cloudy with light rain
Eastern	Mongar	Mostly cloudy with light rain	Mostly cloudy with light rain	Mostly cloudy with light rain
	Kanglung	Mostly cloudy with light rain	Mostly cloudy with light rain	Mostly cloudy with light rain
	TrashiYangtse	Mostly cloudy with light rain	Mostly cloudy with light rain	Mostly cloudy with light rain
	Lhuntse	Mostly cloudy with light rain	Mostly cloudy with light rain	Mostly cloudy with light rain
Central	Trongsa	Mostly cloudy with light rain	Mostly cloudy with light rain	Mostly cloudy with light rain
	Langthil	Mostly cloudy with light rain	Mostly cloudy with light rain	Mostly cloudy with light rain
	Bumthang	Mostly cloudy with light rain	Mostly cloudy with light rain	Mostly cloudy with light rain
	Dagana	Mostly cloudy with light rain	Mostly cloudy with light rain	Cloudy with light rain
	Zhemgang	Mostly cloudy with light rain	Mostly cloudy with light rain	Cloudy with light rain
	Tsirang	Mostly cloudy with light rain	Mostly cloudy with light rain	Cloudy with light rain

**Weather Observations and Analysis**

**1. Meteorological observing stations** Yesterday, meteorological stations across the country observed mostly cloudy to cloudy weather conditions with light rainfall. The highest rainfall recorded was 11.2 mm at Punakha meteorological station during the last 24 hours.  
*Note: A rainfall accumulation of 11.2 mm is classified as moderate rainfall for Punakha Meteorological Station.*



*Figure: Weather chart updated at 18 UTC, 13 June 2026 ThaiMet*



*Figure: Infrared Channel (IR) left and Visible channel (VS) right updated on 13 June 2026*

4. Indian Meteorological Department (IMD)

**13 & 16 - 19 June 2026: Heavy to Very Heavy Rainfall** very likely at isolated places over Arunachal Pradesh, Assam & Meghalaya, Sub Himalayan West Bengal & Sikkim.  
**13 - 19 June 2026: Heavy Rainfall** very likely at isolated places over Gangetic West Bengal, Nagaland, Manipur, Mizoram, Tripura, Arunachal Pradesh, Assam, Meghalaya, Sub Himalayan, WestBengal & Sikkim.  
**13 - 19 June 2026: Thunderstorm accompanied with lightning & gusty winds** very likely at isolated places over Arunachal Pradesh, Assam & Meghalaya and Nagaland, Manipur, Mizoram and Tripura, Sub Himalayan West Bengal & Sikkim.  
**Meteorological Analysis;**  
 \*The Northern Limit of Monsoon continues to pass through 18°N/60°E, 18°N/65°E, 18°N/70°E, Harnai, Solapur, Hyderabad, Bhadradi Kothagudem, Kalingapatnam, 21.5°N/89°E, 23°N/90°E, Raiganj, 26°N/87°E, Madhubani and 28.5°N/83°E.  
 \*Conditions are favourable for further advance of southwest monsoon into some more parts of central Arabian Sea & Maharashtra, remaining parts of Karnataka, Telangana, Andhra Pradesh, westcentral & northwest Bay of Bengal, some more parts of West Bengal & Bihar, some parts of Chhattisgarh, Odisha, Jharkhand & Uttar Pradesh during next 2-3 days.  
 \*The Western Disturbance now seen as cyclonic circulation over north Haryana & neighbourhood at 3.1 km above mean sea level with a trough aloft in middle tropospheric westerlies with its axis at 5.8 km above mean sea level roughly along Long. 75°E to the north of Lat. 28°N.  
 \*The seasonal trough at mean sea level now runs from the above cyclonic circulation over central Pakistan & adjoining Punjab to south Gangetic West Bengal across north Rajasthan, north Madhya Pradesh, north Chhattisgarh & Jharkhand and extends upto 1.5 km above mean sea level persists.  
 \*An upper air cyclonic circulation lies over coastal Bangladesh & adjoining northeast Bay of Bengal and extends upto 3.1 km above mean sea level.  
 \*The upper air cyclonic circulation over westcentral Bay of Bengal adjoining north Coastal Andhra Pradesh at 1.5 km above mean sea level has become less marked.

**Weather Research and Forecasting Model**

**Precipitation:** Mostly cloudy to cloudy weather with light rain is expected across the country, with moderate rainfall likely at isolated places during the next three days.

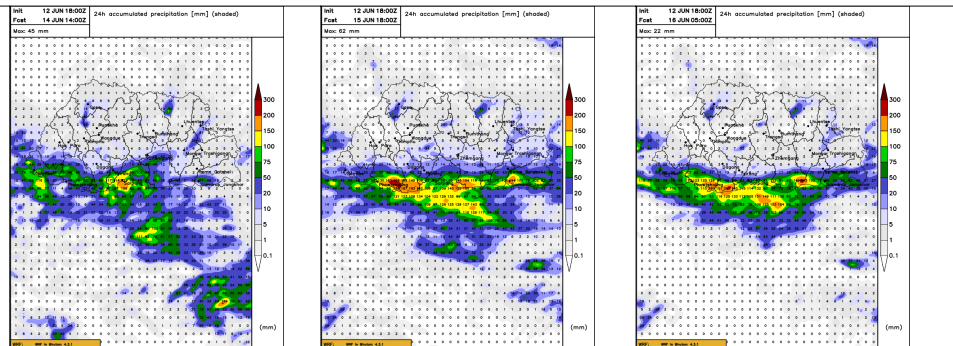


Figure: 24-hour total precipitation dated at 18 UTC, 12 June 2026

**Wind:** Wind gust likely over the isolated places of the country during the next three days.

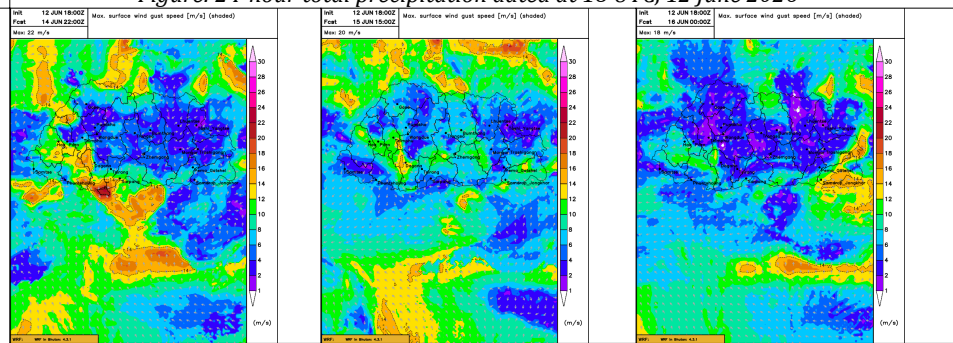


Figure: Wind Gust updated at 18 UTC, 12 June 2026

**Thunderstorms:** Thunderstorms accompanied with lightning likely over the isolated places of the country during the next three days.

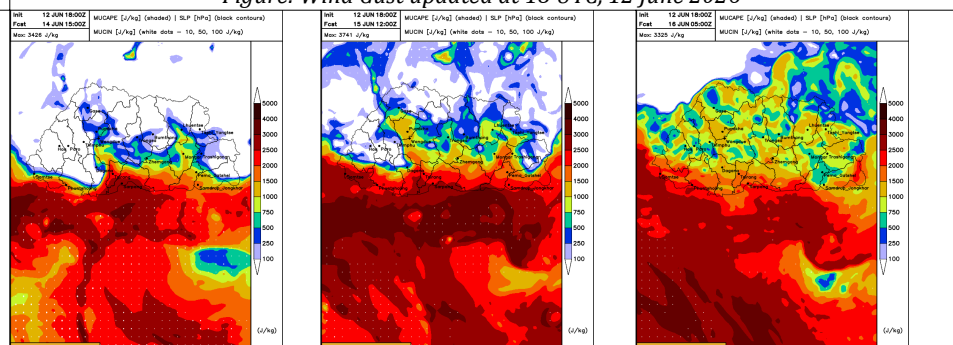


Figure: Mucape updated at 18 UTC, 12 June 2026