



ལྷོ་ཡོངས་ཚུན་ཕུད་དང་གནམ་གཤིས་རིག་པའི་ལྷན་ཁག་
NATIONAL CENTRE FOR HYDROLOGY AND METEOROLOGY
THIMPHU: BHUTAN
"Centre Excellence in Hydrology, Meteorology and Cryosphere Science and Services"



Date and time of issue: 06 July 2026, 10:00 AM

Weather Forecast Summary

07 July 2026: Mostly cloudy to cloudy weather with light rainfall is expected across the country towards the evening/night hours, while moderate rainfall is likely over isolated southern and central parts of the country.

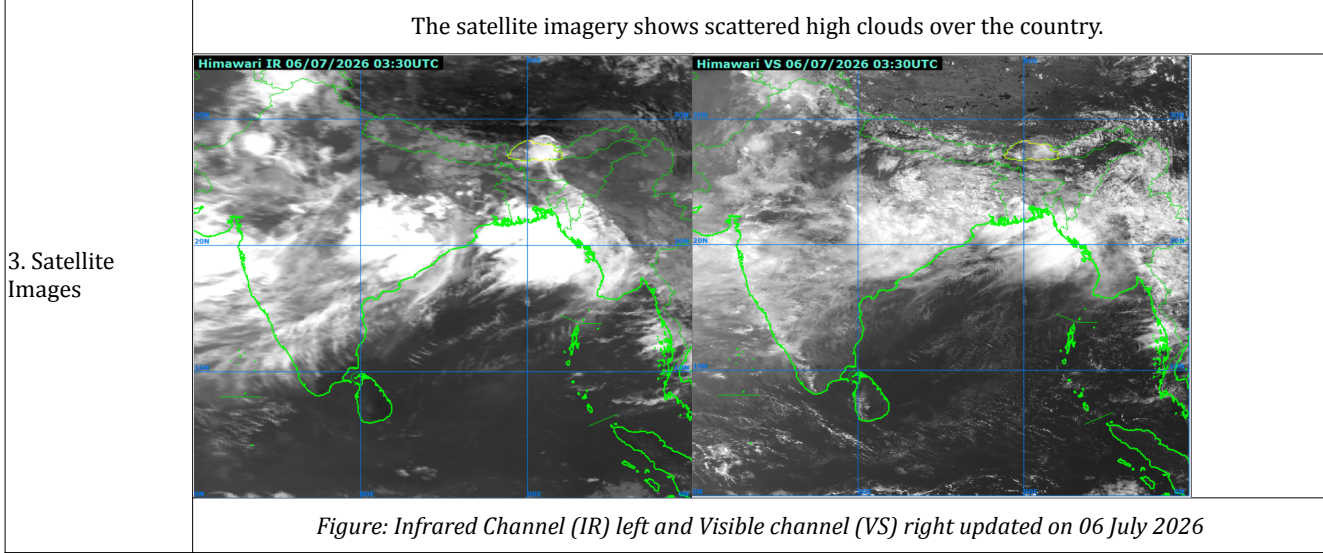
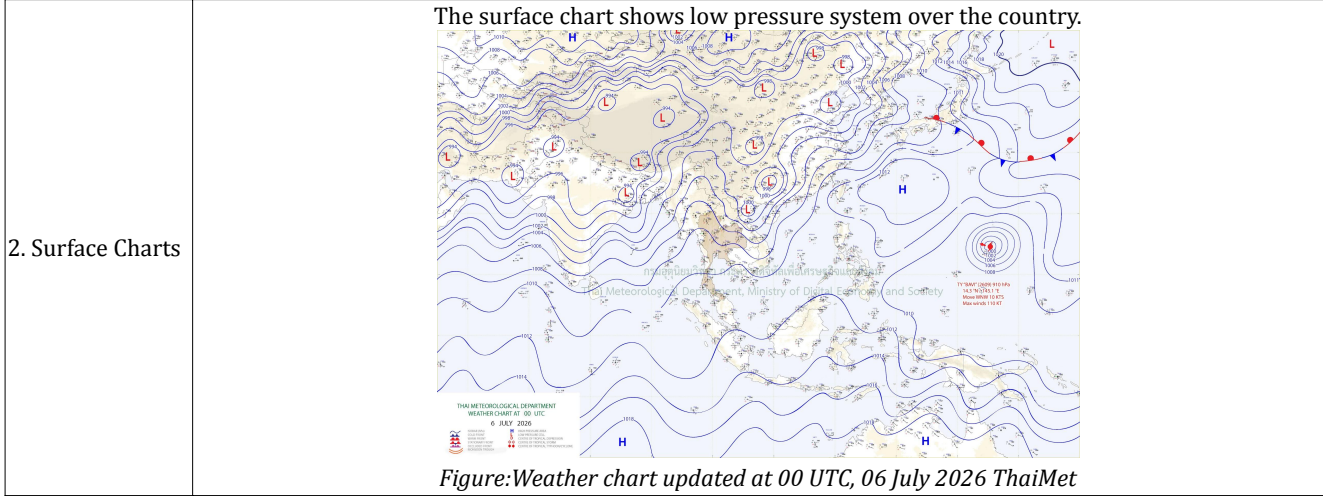
08 - 09 July 2026: Cloudy weather with light rainfall is expected across the country, while moderate rainfall is likely over isolated southern and central parts of the country.

Thunderstorms accompanied by lightning are likely at southern parts of the country during this time.

Region	Forecast Point	07 July	08 July	09 July
		Tuesday	Wednesday	Thursday
Northern	Gasa	Mostly cloudy with light rain	Cloudy with light rain	Cloudy with light rain
	Laya	Mostly cloudy with light rain	Cloudy with light rain	Cloudy with light rain
Western	Thimphu	Mostly cloudy with light rain	Cloudy with light rain	Cloudy with light rain
	Paro	Mostly cloudy with light rain	Cloudy with light rain	Cloudy with light rain
	Haa	Mostly cloudy with light rain	Cloudy with light rain	Cloudy with light rain
	Wangdue Phodrang	Mostly cloudy with light rain	Cloudy with light rain	Cloudy with light rain
	Phobjikha	Mostly cloudy with light rain	Cloudy with light rain	Cloudy with light rain
	Punakha	Mostly cloudy with light rain	Cloudy with light rain	Cloudy with light rain
Southern	Samtse	Cloudy with light rain	Cloudy with moderate rain	Cloudy with moderate rain
	Phuentsholing	Cloudy with light rain	Cloudy with moderate rain	Cloudy with moderate rain
	Sarpang	Cloudy with light rain	Cloudy with moderate rain	Cloudy with moderate rain
	Pema Gatsel	Cloudy with light rain	Cloudy with moderate rain	Cloudy with light rain
	Deothang	Cloudy with light rain	Cloudy with moderate rain	Cloudy with light rain
Eastern	Mongar	Mostly cloudy with light rain	Cloudy with light rain	Cloudy with light rain
	Kanglung	Mostly cloudy with light rain	Cloudy with moderate rain	Cloudy with light rain
	TrashiYangtse	Mostly cloudy with light rain	Cloudy with light rain	Mostly cloudy with light rain
	Lhuntse	Mostly cloudy with light rain	Cloudy with light rain	Mostly cloudy with light rain
Central	Trongsa	Mostly cloudy with light rain	Cloudy with light rain	Mostly cloudy with light rain
	Langthil	Mostly cloudy with light rain	Cloudy with light rain	Cloudy with light rain
	Bumthang	Mostly cloudy with light rain	Cloudy with light rain	Mostly cloudy with light rain
	Dagana	Mostly cloudy with light rain	Cloudy with moderate rain	Cloudy with light rain
	Zhemgang	Mostly cloudy with light rain	Cloudy with light rain	Cloudy with light rain
	Tsirang	Mostly cloudy with light rain	Cloudy with moderate rain	Cloudy with light rain

Weather Observations and Analysis

1. Meteorological observing stations
 Yesterday, meteorological stations across the country observed mostly cloudy to cloudy weather with light to moderate rainfall. The highest rainfall of recorded was 26.6 mm in Sibsu meteorological station during the last 24 hours.
Note: A rainfall accumulation of 26.6 mm is classified as light rainfall for Sibsu Meteorological Station.



06 - 11 July 2026: Heavy Rainfall very likely at isolated places over Arunachal Pradesh, Assam & Meghalaya, Sub Himalayan West Bengal & Sikkim, Nagaland, Manipur, Mizoram and Tripura.
06 July 2026: Heavy to Very Heavy Rainfall likely at isolated places over Gangetic West Bengal.
06 - 11 July 2026: Thunderstorm accompanied with lightning & gusty winds likely at isolated places over Sub Himalayan West Bengal & Sikkim.

Meteorological Analysis;
 *The depression over northwest Bay of Bengal and adjoining areas of North Odisha-West Bengal coasts moved west-northwestwards, crossed north Odisha coast close to Balasore today, It is very likely to move nearly west-northwestwards across North Odisha & adjoining south Jharkhand and North Chhattisgarh during next 24 hours.
 ❖ The Northern Limit of Monsoon continues to pass through 22°N/60°E, 22°N/65°E, Jamnagar, Udaipur, Ajmer, Jhunjhunu, Hisar, Bhatinda and 32.5°N/70°E as on 5th July
 ❖ The seasonal trough at mean sea level from southwest Rajasthan to the centre of Well Marked Low Pressure Area over Northwest Bay of Bengal & adjoining north Odisha-West Bengal coasts across Madhya Pradesh, north Chhattisgarh, north Odisha extending upto 1.5 km above mean sea level persists.
 ❖ The Western Disturbance as a trough in middle tropospheric westerlies with its axis at 5.8 km above mean sea level runs roughly along Long. 70°E to the north of Lat. 30°N.

Weather Research and Forecasting Modelp

Precipitation: Mostly cloudy to cloudy weather with light rain is expected across the country, with moderate rainfall likely over the isolated places of the country during the next 3 days.

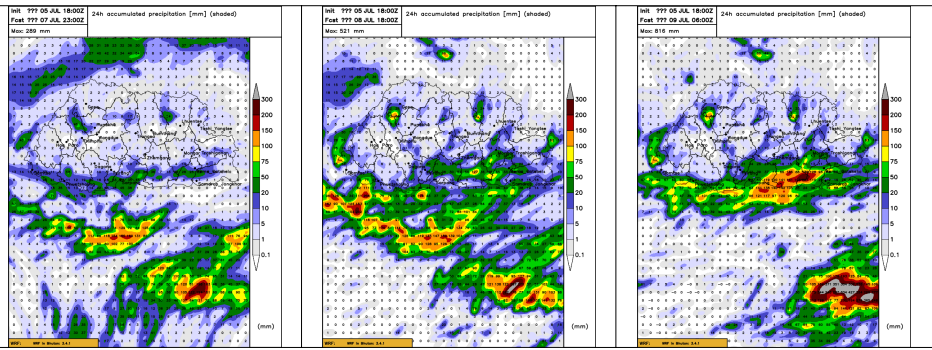


Figure: 24-hour total precipitation dated at 18 UTC, 05 July 2026

Wind: No severe wind gust across the country during the next three days.

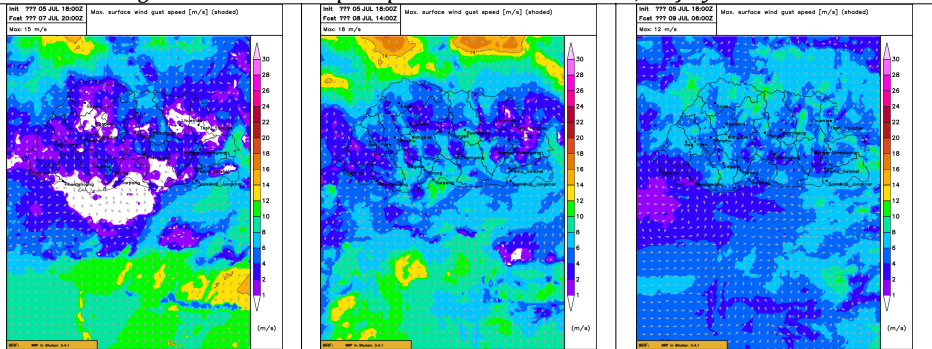


Figure: Wind Gust updated at 18 UTC, 05 July 2026

Thunderstorms: Thunderstorms accompanied with lightning likely over isolated places during the next three days.

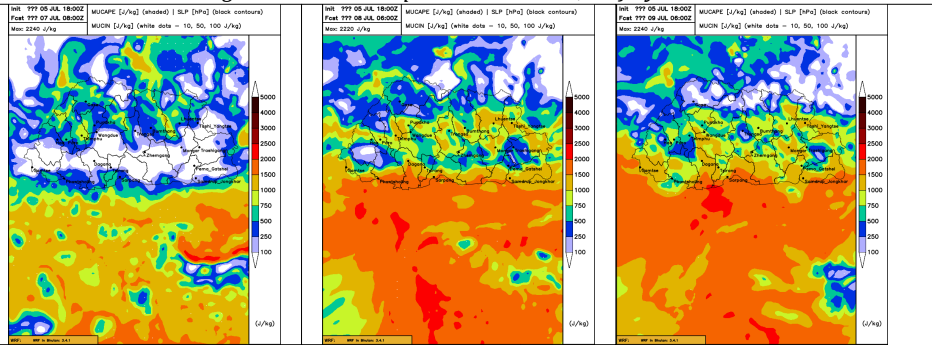


Figure: Mucape updated at 18 UTC, 05 July 2026